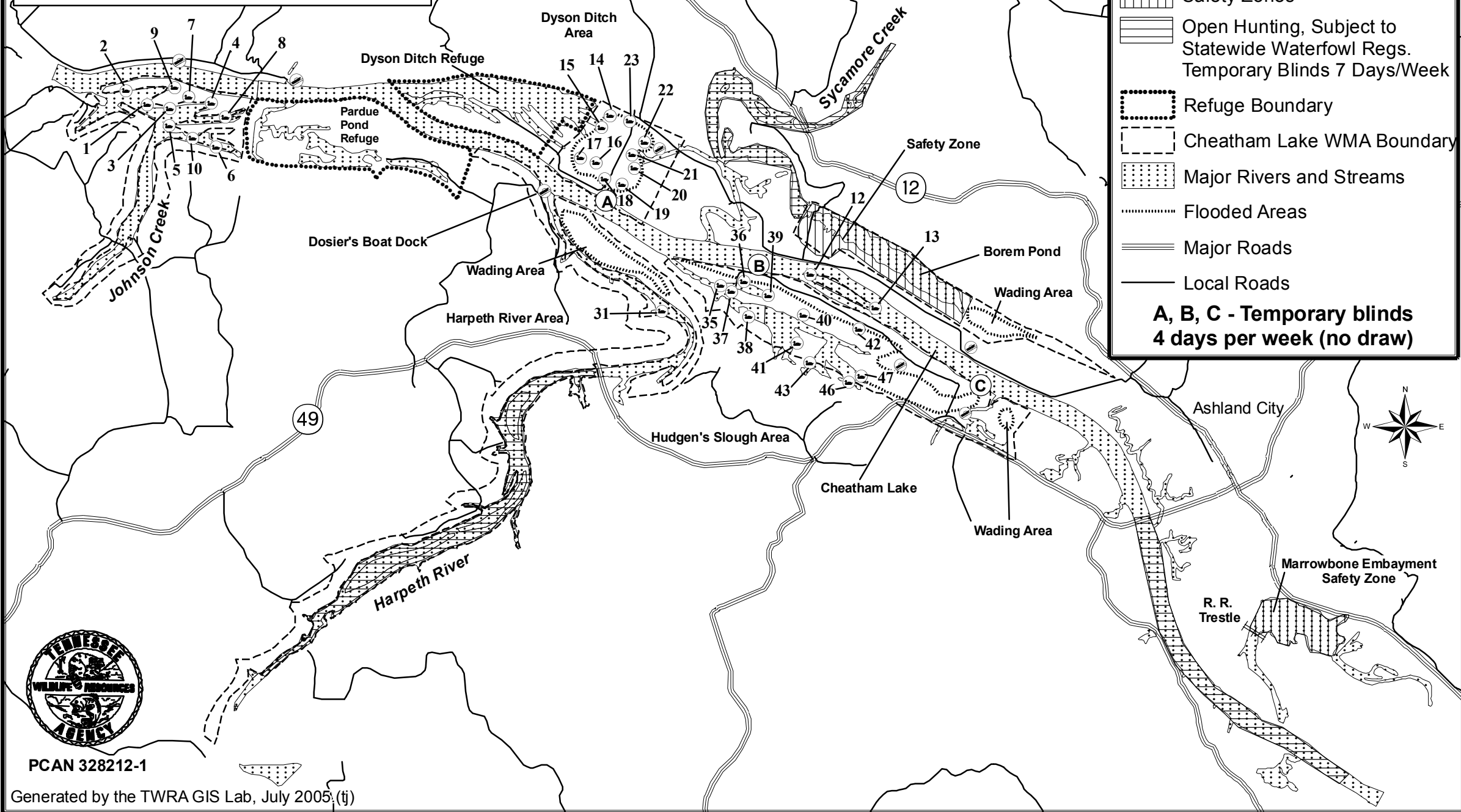












# Cheatham Lake Wildlife Management Area (Waterfowl Blind Sites)



-  Boating Access Sites
-  Duck Blinds
-  Safety Zones
-  Open Hunting, Subject to Statewide Waterfowl Regs. Temporary Blinds 7 Days/Week
-  Refuge Boundary
-  Cheatham Lake WMA Boundary
-  Major Rivers and Streams
-  Flooded Areas
-  Major Roads
-  Local Roads

**A, B, C - Temporary blinds  
4 days per week (no draw)**



PCAN 328212-1