

# CAMDEN

## WILDLIFE MANAGEMENT AREA

TENNESSEE WILDLIFE RESOURCES AGENCY

Tennessee Wildlife Resources Agency  
Revised 2005












David Ulderich  
5864 Old Union Church Rd  
Holladay TN 38341

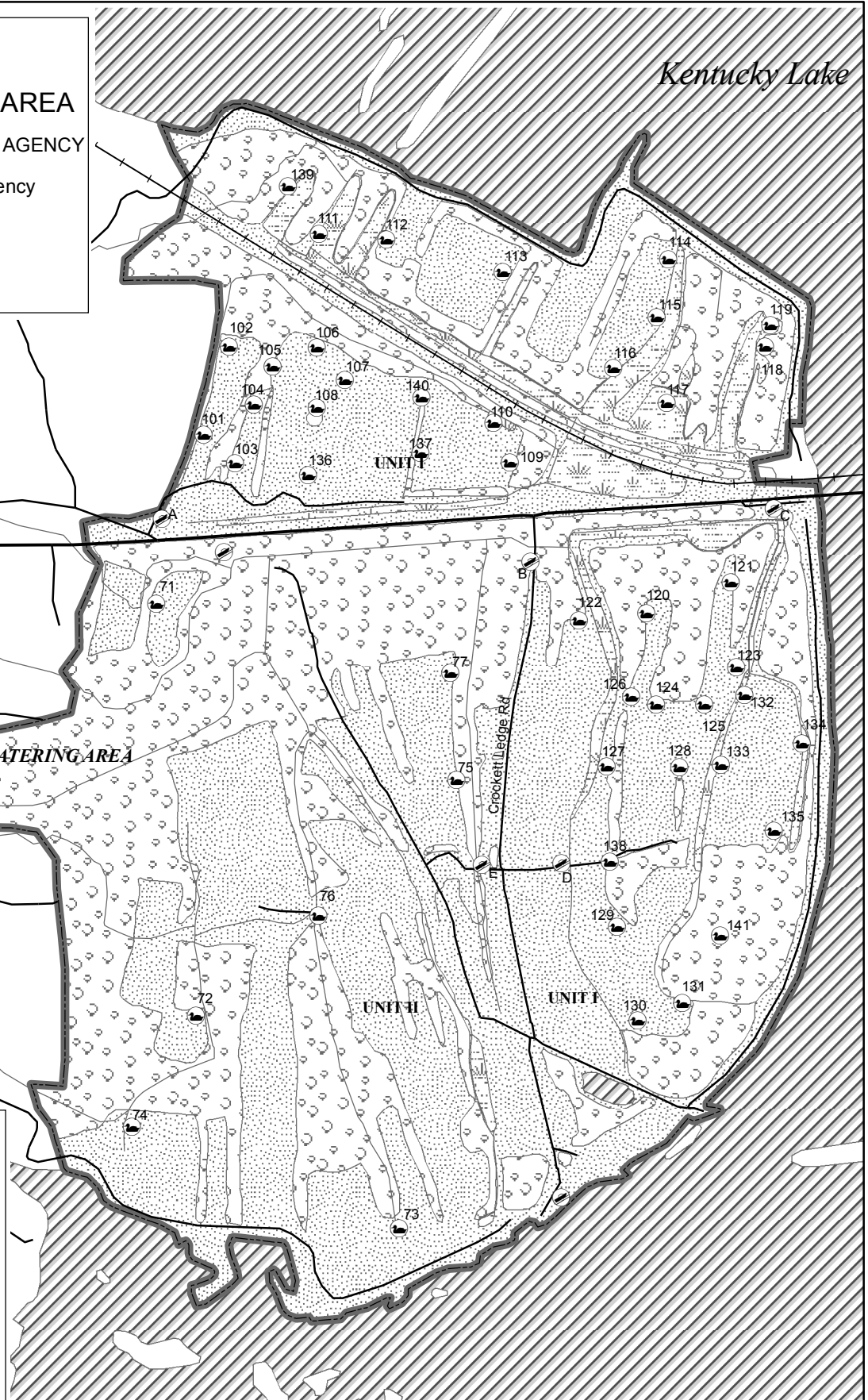
*Kentucky Lake*

70

*CAMDEN DEWATERING AREA*

Crockett Ledge Rd

-  Duck Blinds
-  Boat Access
-  Railroad
-  US Highways
-  Local Roads
-  Streams
-  slough polygon
-  Fields
-  Forests
-  Open Water Features
-  Camden WMA Boundary



0 1,400 2,800 4,200 5,600 Feet

