

PUBLIC NOTICE

PERMIT APPLICATION: NRS 07.248

APPLICANT: Bambi England
3384 Tom Little Road
Columbia, Tenn. 38401
931-381-0598

LOCATION: Duck River, mile 156.5, Tom Little Road
Maury County, 35.5764 °N, -86.8649 °W

WATERSHED DESCRIPTION: The project site is in the Upper Duck watershed (TN 06040002) and the segment is fully supporting of its classified uses. The classified uses for the streams are fish and aquatic life, recreation, irrigation, livestock watering and wildlife, domestic water supply and industrial water supply. The Duck River in this area is a Class II Scenic River (Pastoral River Area) and Tier II (Exceptional Tennessee Waters). The surrounding landuse is predominately rural/agricultural.

This notice can also be viewed on the Internet at
<http://www.state.tn.us/environment/wpc/ppo/arap>.

PROJECT DESCRIPTION: The applicant proposes to construct a private access ramp to the right descending bank of the Duck River. The ramp will consist of a regarding of the area to less than a 45-degree slope, lining with geotextile fabric and placing crush rock on top. The ramp will be over 15 feet in length. The applicant consulted with the Natural Resource Conservation Service and states the ramp is for making the private access handicap accessible.

In accordance with the Tennessee Antidegradation Statement (Rule 1200-4-3-.06), the division has determined that the proposed activity will not result in degradation to water quality.

USGS TOPOGRAPHIC QUADRANGLE: Verona 64 SE

PERMIT COORDINATOR: Juliana W. Kyzar

No decision has been made whether to issue or deny this permit. The purpose of this notice is to inform interested parties of this permit application and to ask for comments and information necessary to determine possible impacts to water quality. Persons wishing to comment on the proposal are invited to submit written comments to the department. Written comments must be received within **thirty days of the date that this notice is posted**. Comments will become part of the record and will be considered in the final decision. The applicant's name and permit number should be referenced.

Interested persons may also request in writing that the department hold a public hearing on this application. The request must be filed within the comment period, indicate the interest of the person requesting it, the reasons that the hearing is warranted, and the water quality issues being raised. When there is sufficient public interest in water quality issues, the department will hold a public hearing.

The permit application, supporting documentation including detailed plans and maps, and related comments are available at the department's address for review and/or copying. The department's address is:

Tennessee Department of Environment & Conservation
Division of Water Pollution Control, Natural Resources Section
7th Floor L & C Annex
401 Church Street
Nashville, TN 37243

In deciding whether to issue or deny a permit, the department will consider all comments on record and the requirements of applicable federal and state laws.

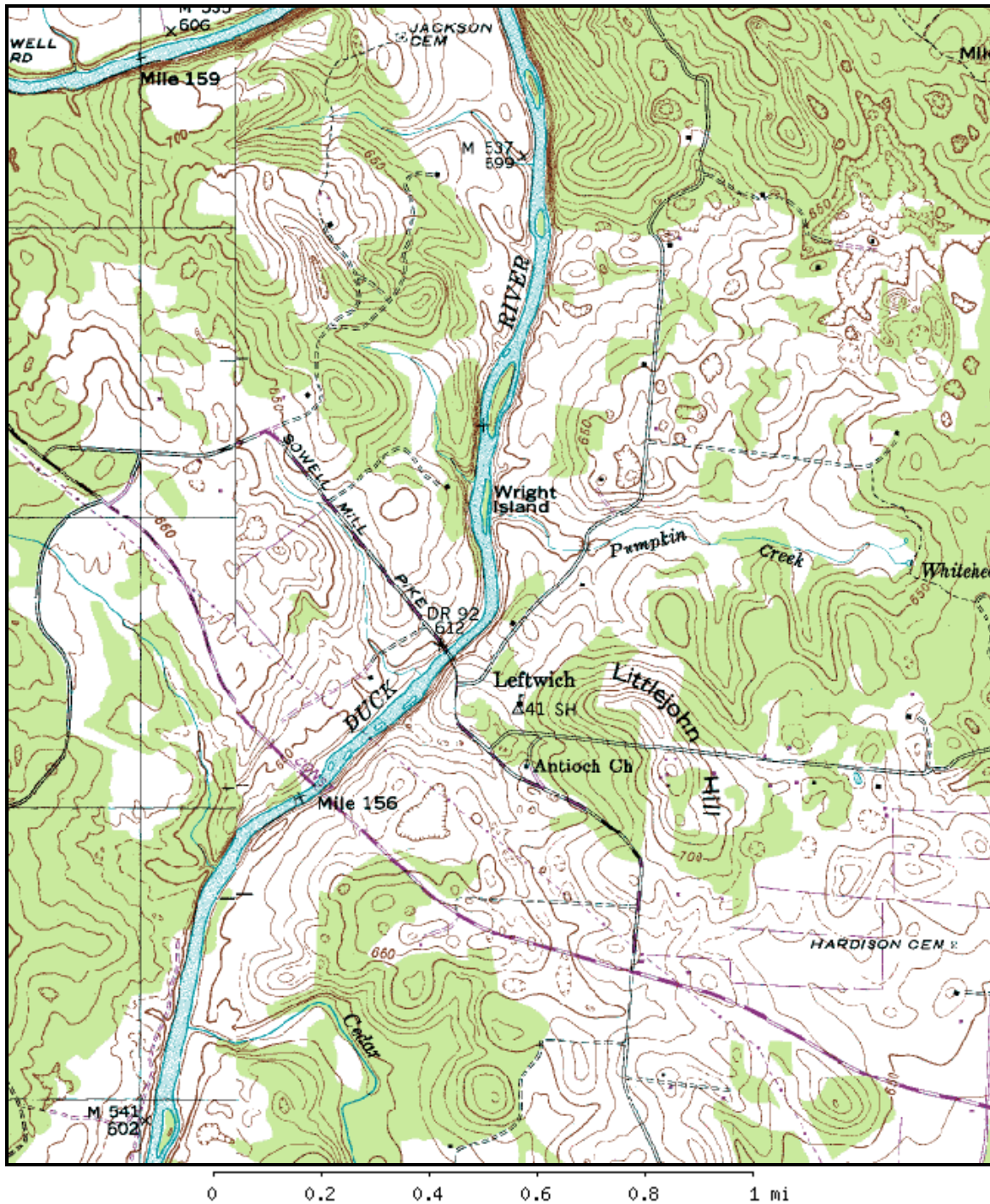


Figure 1: USGS topographic map with the project area indicated




Figure 2: Aerial photo of the site

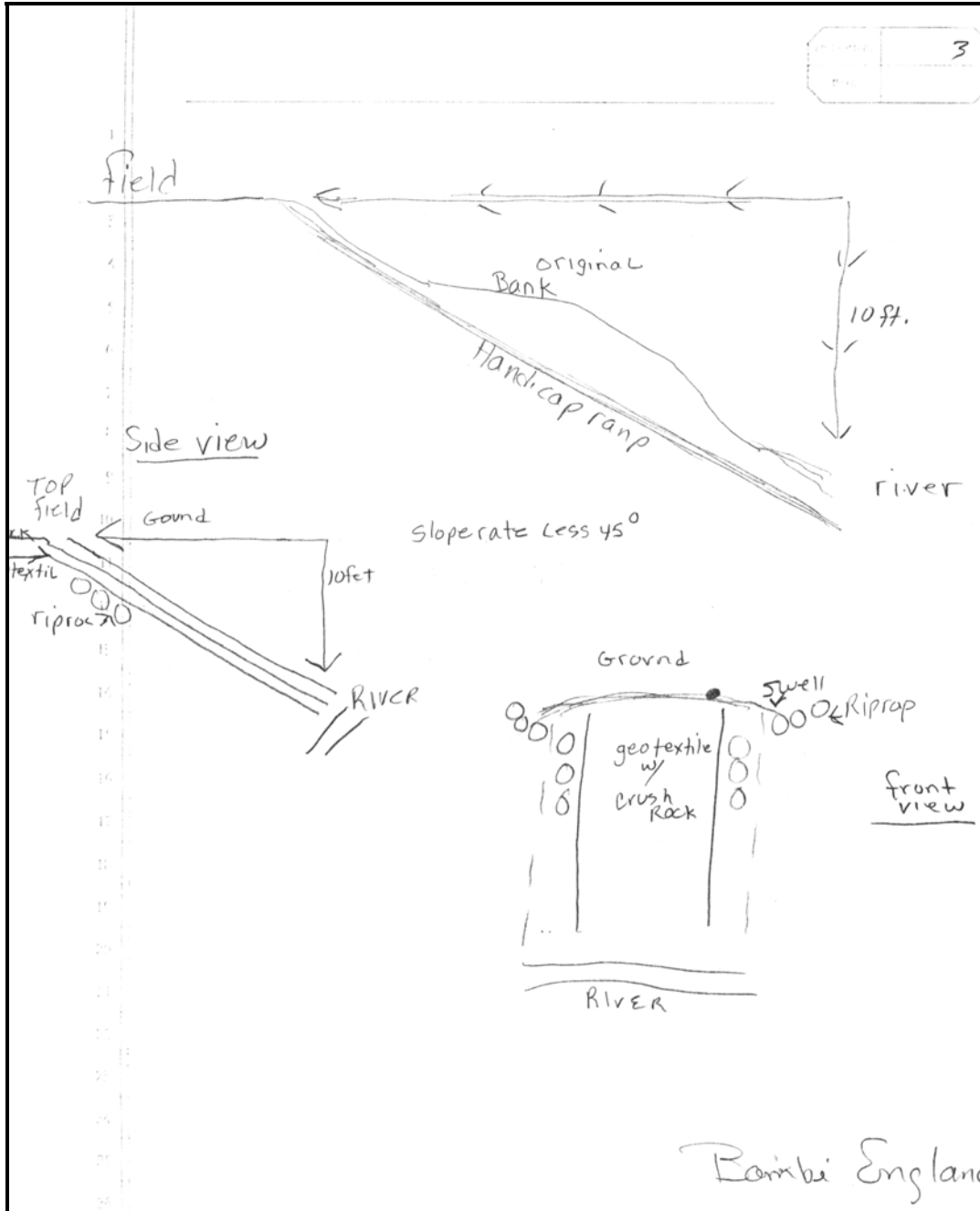


Figure 3: Plan sketch for the proposed access ramp